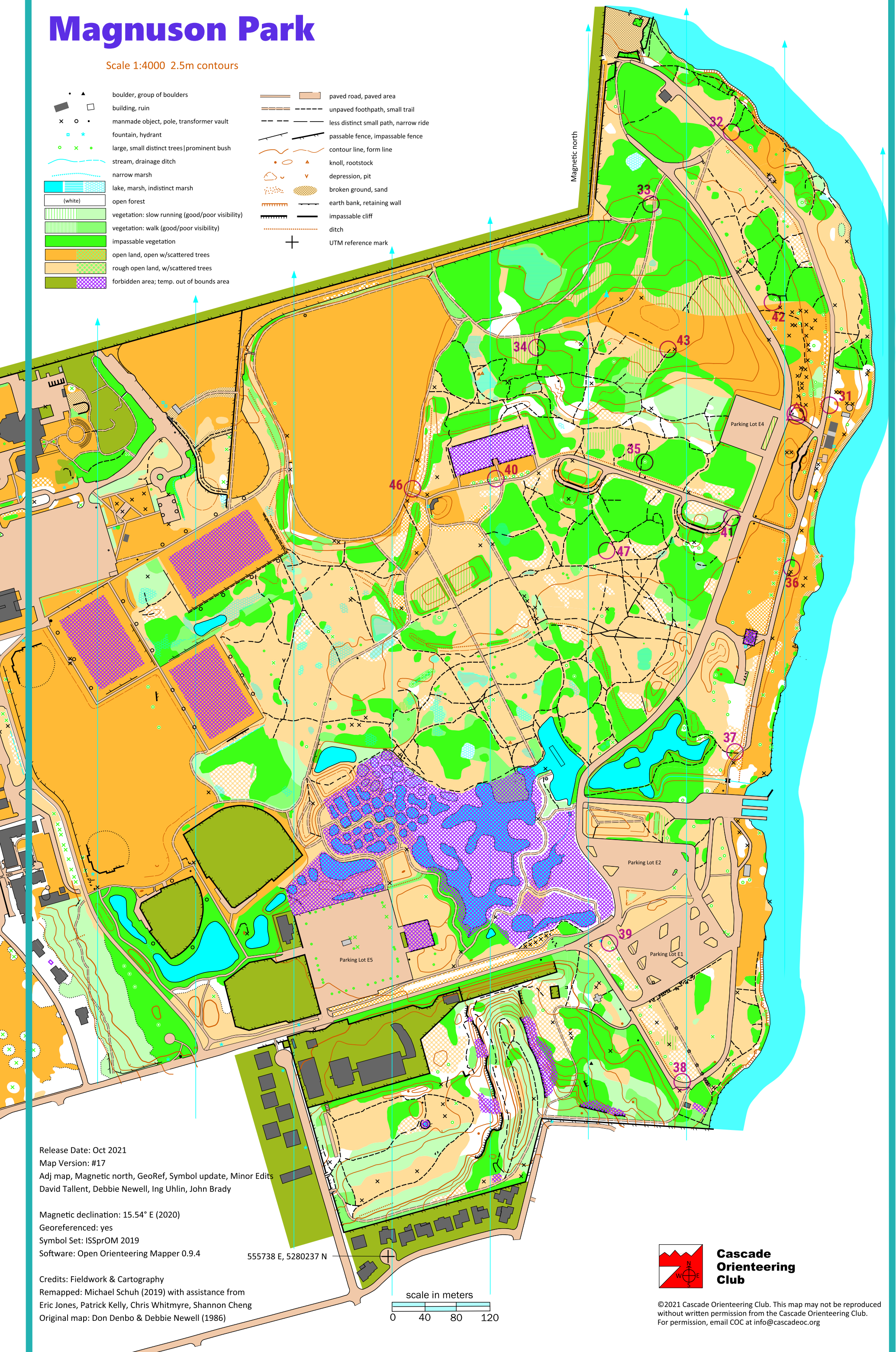


# Magnuson Park

Scale 1:4000 2.5m contours

- |         |   |       |                                       |
|---------|---|-------|---------------------------------------|
| • ▲     | boulder, group of boulders                      | —     | paved road, paved area                |
| ■ □     | building, ruin                                  | - - - | unpaved footpath, small trail         |
| × ○     | manmade object, pole, transformer vault         | - - - | less distinct small path, narrow ride |
| □ *     | fountain, hydrant                               | —     | passable fence, impassable fence      |
| ○ ×     | large, small distinct trees   prominent bush    | —     | contour line, form line               |
| —       | stream, drainage ditch                          | ○ ▲   | knoll, rootstock                      |
| —       | narrow marsh                                    | ○ ▼   | depression, pit                       |
| —       | lake, marsh, indistinct marsh                   | ○ ●   | broken ground, sand                   |
| (white) | open forest                                     | —     | earth bank, retaining wall            |
| —       | vegetation: slow running (good/poor visibility) | —     | impassable cliff                      |
| —       | vegetation: walk (good/poor visibility)         | —     | ditch                                 |
| —       | impassable vegetation                           | +     | UTM reference mark                    |
| —       | open land, open w/scattered trees               |       |                                       |
| —       | rough open land, w/scattered trees              |       |                                       |
| —       | forbidden area; temp. out of bounds area        |       |                                       |

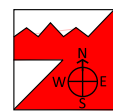
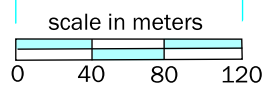


Release Date: Oct 2021  
 Map Version: #17  
 Adj map, Magnetic north, GeoRef, Symbol update, Minor Edits  
 David Tallent, Debbie Newell, Ing Uhlin, John Brady

Magnetic declination: 15.54° E (2020)  
 Georeferenced: yes  
 Symbol Set: ISSPrOM 2019  
 Software: Open Orienteering Mapper 0.9.4

Credits: Fieldwork & Cartography  
 Remapped: Michael Schuh (2019) with assistance from  
 Eric Jones, Patrick Kelly, Chris Whitmyre, Shannon Cheng  
 Original map: Don Denbo & Debbie Newell (1986)

555738 E, 5280237 N



**Cascade  
 Orienteering  
 Club**

©2021 Cascade Orienteering Club. This map may not be reproduced without written permission from the Cascade Orienteering Club. For permission, email COC at info@cascadeoc.org